



London to Brighton Cycle Ride
Sunday 14th September 2025

Dear Resident

The Skyline London to Brighton Cycle Ride which will take place on Sunday 14th September 2025 will see thousands of riders completing the challenging 55-mile ride from Clapham Common, through south London, Surrey, West & East Sussex to the Brighton finish on Madeira Drive - in the process raising over £1 million for a wide variety of good causes.

The route will again use Cormongers Lane, Fullers Wood Lane and Clay Lane, via Kings Cross Lane, to turn right onto Crab Hill Lane and continue south on Prince of Wales Road. Traffic flow is maintained on the A25 at the Cormongers Lane junction, with traffic light control to allow riders and traffic to cross safely. A map of the local area is overleaf and the full course can be seen at:

<https://ridewithgps.com/routes/32193313>

Resident & Business Access Only 06:00 – 14:00

To facilitate the event on these roads, Surrey County Council have agreed for a Temporary Traffic Order to restrict traffic on Cormongers Lane, Fullers Wood Lane and Clay Lane.

Resident and visitor access on the closed sections will be maintained. If you have this letter, or a copy on your phone, it will allow marshals to give access more quickly. Any visitors can be sent this information to display on their phone.

If you have care providers, health visitors, or meals on wheels provision, they can use this information and we are happy to register their details via the email below, so that marshals are aware on the day. We would emphasise that emergency vehicles always have priority access and the event will be stopped to allow them through.

Cormongers Lane & Chilmead Lane

There will be no access south to or from the A25. Vehicles should travel north to the Nutfield Marsh Road junction for onward travel and return via the same junction. Access will also be via the Nutfield Road junction, controlled by marshals. Patteson Court access will be provided via the A25 traffic light-controlled junction.

Fullers Wood Lane

Due to the narrow descent on this section, we would ask that residents requiring access during the event to contact us in advance with details so we can assign appropriate support. We would ask you plan your route exiting via Philanthropic Road or Hogtrough Lane. Because the riders are controlled by traffic lights on the A25 junction there will be regular gaps to enable vehicles to exit safely. Returning vehicles will be managed at the temporary traffic lights from the A25 junction down the hill during a break in riders.

Clay Lane

Residents at the north end of the lane will be provided access via Philanthropic Road or Hogtrough Lane, supported by marshals with access provided from either of these junctions to return.

Residents between the railway bridge and Bower Hill Lane can exit east to Bower Hill Lane and Kings Cross Lane and will have access from this junction on their return managed by marshals. There is no vehicle access via the railway bridge.

Please note that Hazelwood Lane, Markedge Lane and Rocky Lane will also be closed from 05:30 – 13:00, with crossing points on the A23 and Gatton Bottom to allow access to other destinations.

If you are walking on the route, please take extra care as the road will be busy with cyclists at peak times. Please send any enquiries to the email address below and we will respond as soon as possible. We would emphasise that emergency vehicles will have priority access at all times.

On behalf of the charities who will benefit from the funds being raised on this day, we thank you for your understanding and hope that this will require minimal adjustment to your plans for the day.

Yours faithfully

Skyline Events



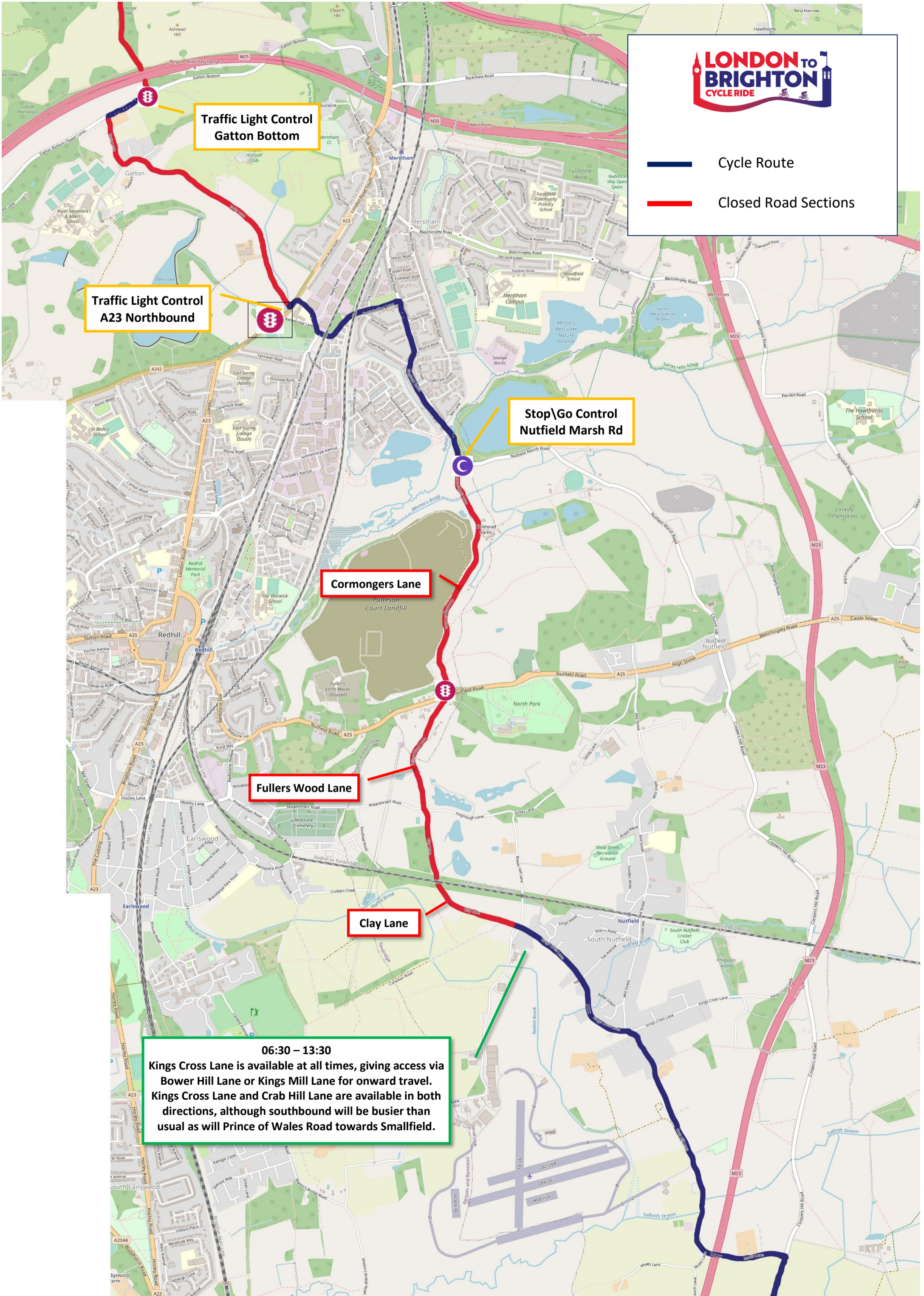
BROUGHT TO
YOU BY



SKYLINE
EVENTS

86-90 Paul Street, London, EC2A 4NE

RoadAccess@SkylineEvents.co.uk

020 7424 5530



-  Cycle Route
-  Closed Road Sections

**Traffic Light Control
Gatton Bottom**

**Traffic Light Control
A23 Northbound**

**Stop\Go Control
Nutfield Marsh Rd**

Cormongers Lane

Fullers Wood Lane

Clay Lane

06:30 – 13:30
Kings Cross Lane is available at all times, giving access via Bower Hill Lane or Kings Mill Lane for onward travel. Kings Cross Lane and Crab Hill Lane are available in both directions, although southbound will be busier than usual as will Prince of Wales Road towards Smallfield.