

London to Brighton Cycle Ride - Sunday 14th September 2025

The Skyline London to Brighton Cycle Ride will see thousands of riders completing the challenging 55-mile ride from Clapham Common, through south London, Surrey, West & East Sussex to the Brighton finish on Madeira Drive - in the process raising over £1.5 million for a wide variety of good causes.

The event starts at 06:00 on Clapham Common, with the first cyclist in your area by 06:30 and the last cyclist should be clear by 13:00. To facilitate the safe passage of the event through the area Surrey County Council have agreed for a Temporary Traffic Order to restrict through traffic on Hazelwood Lane, Markedge Lane, Rocky Lane as well as Cormongers Lane, Fullers Wood Lane and Clay Lane further south.

The map overleaf provides details of the local area and the full course at: <https://ridewithgps.com/routes/32193313>

Resident & Business Access Only 05:30 – 13:00

Hazelwood Lane, Chipstead

Access for residents, visitors and businesses on Hazelwood Lane and adjacent streets will be maintained.

Hazelwood Lane, and adjoining streets, from the Outwood Lane roundabout to Hazel Way, should exit north towards the Outwood Lane. For access, marshals will operate a control point on the Stagbury Avenue junction with Hazelwood Lane. There will be no vehicle access from the Outwood Lane roundabout onto Hazelwood Lane.

For residents above Hazel Way exiting is via Doghurst Lane or the High Road. Access will be allowed from Doghurst Lane, rather than High Road, to avoid confusion with passing traffic.

It will facilitate the access process if you have this letter, or a photo of it on your phone, so marshals can quickly confirm that you are aware of arrangements. Any visitors can be sent this information to display on their phone when they arrive.

Markedge Lane

To maximise safety residents should follow the direction of the riders exiting via Harps Oak Lane and entering from the High Road, while properties in the vicinity of Lodge Farm can exit via Gatton Bottom and return via Harps Oak Lane.

Rocky Lane

The Royal Alexandra & Albert School and residents in the Gatton Park area should exit and enter via Gatton Bottom only and will be supported by marshals.

Middle Lodge, Little Lodge, East Lodge and the Farm should exit via the A23 London Rd and return via Gatton Bottom to travel in the same direction as cyclists.

06:00 – 14:00 Cormongers Lane & Chilmead Lane, Fullers Wood Lane and Clay Lane

These roads will be closed but Nutfield Marsh Road and the A25 provide access across the route at all times.

We would emphasise that emergency vehicles will have priority access at all times.

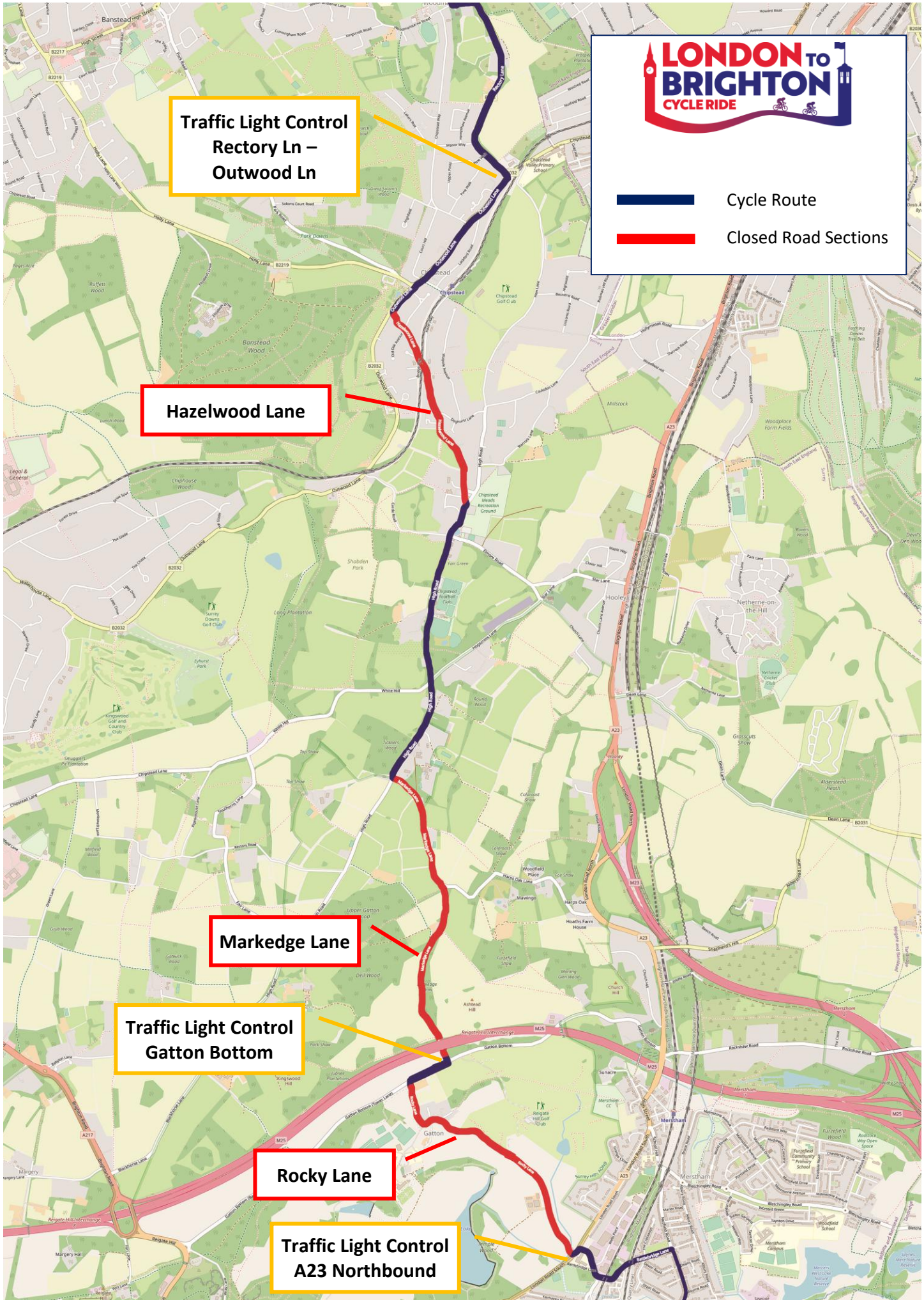
If you have care providers or health visitors, please provide this information to assist with access and you can register their details via the email below for the marshals to be aware on the day. If you are walking on the route, please take extra care as the road will be busy with cyclists at peak times.



If you have any questions, please contact the email address below with details and we will respond as soon as possible.

On behalf of the charities who will benefit from the funds being raised on this day, we thank you for your understanding and hope that this will require minimal adjustment to your plans for the day.

Yours faithfully

Skyline Events



-  Cycle Route
-  Closed Road Sections

**Traffic Light Control
Rectory Ln –
Outwood Ln**

Hazelwood Lane

Markedje Lane

**Traffic Light Control
Gatton Bottom**

Rocky Lane

**Traffic Light Control
A23 Northbound**